



## Transport and Highways

### Highway Schemes on the INTERNET

I am pleased to announce that you can now display on the INTERNET a map of the proposed programme of highway schemes to be carried out on County Roads by MGWSP on behalf of Transport and Highways.

As this data is **dynamic** it is expected that it will be updated at monthly intervals.

There are 10 different categories of schemes shown -:

Footway, Carriageway, Traffic Management, Structures, Cycle, Safer Routes to Schools, Public Transport, St. Lighting, Drainage and Miscellaneous. (See Appendix 1 for legend)

A scheme in this context is defined as being a substantial amount of work to be carried out on the highway to improve the highway infrastructure and increase the life of the highway asset in the long term.

It should not be confused with day to day Revenue works e.g. patching, grass cutting etc. and streetworks ie.gas, electricity and developers.

For each scheme the following information (See screen shot 3) can be displayed:-

**Work type** – Detailed description of work being/to be carried out

**Street** – Name of street where work is to take place

**Town/Parish/Village**

**District**

**Road number**

**Anticipated Start Date** – Current date when work is programmed to start on site.

**Status** – Current stage of the work. There are five phases that a scheme goes through once it is given an anticipated start date. In order these are

SCHEME DEVELOPMENT – DESIGN – PROGRAMMED - ON SITE – COMPLETE.

**Ref No** – The unique reference number given to each scheme

**MGWSP Contact** – Name, Direct telephone No and e mail address given


**NCC Contact** - Name, Direct telephone No and e mail address given.

**Electoral Area** – County Council Electoral Division

## **USER INSTRUCTIONS**


To access this data please go to [www.northamptonshire.gov.uk](http://www.northamptonshire.gov.uk) and click on the maps button (right hand side) then select 'start interactive mapping'.

To locate a particular town or village, click on **Town/ Village** (Left hand side)  
From drop down menu select town/village.  
Click on **Locate**

Then click on **Features and Places** ( 3<sup>rd</sup> option on the left hand side bar on the screen )  
Click on the  next to **TRANSPORT & STREETS**  
Near bottom of list of layers click on ' Highway Schemes box'. (See screen shot 1)

A message should then be displayed (see screen shot 2). It is important to read this message before proceeding as it contains important information.  
Once read, click on message '**OK**'.

Then click on '**Update Map**'  
Symbols for schemes should appear if applicable to Town/village selected.

To see data about a particular scheme click on the  button at the top of the map, then click on scheme symbol.

Immediately under the map under 'map Information', the data appertaining to that scheme should then be displayed (see screen shot 3).

If you want to search by post code/street/ town/ or grid ref, click on **Location Search** (second button down on the menu bar on the left of the screen)

Terry Matthews  
Transport Programmes & Engineering Manager  
Transport and Highways  
01604 654482  
[tmattthews@northamptonshire.gov.uk](mailto:tmattthews@northamptonshire.gov.uk)

## Screen Shot 1

Interactive Mapping - Microsoft Internet Explorer provided by Northamptonshire CC

Address: [http://www2.northamptonshire.gov.uk/interactivemapping/mapform.aspx?width=1024&height=768&layer=schemes&search\\_layer=schemes&featureid=476&zoom=1&show\\_info=y](http://www2.northamptonshire.gov.uk/interactivemapping/mapform.aspx?width=1024&height=768&layer=schemes&search_layer=schemes&featureid=476&zoom=1&show_info=y)

Update Map

- COMMUNITY & LIVING
- COUNCIL & DEMOCRACY
- EDUCATION
- ENVIRONMENT
- HEALTH
- LEISURE & CULTURE
- PUBLIC SAFETY
- SOCIAL CARE
- TRANSPORT & STREETS
  - Bus Routes
  - Bus Stops
  - Cycling - Advisory Routes
  - Cycling - Cycle Lanes/Ways
  - Cycling - Facilities
  - Cycling - National Cycle Network
  - Highway Schemes
  - Register Of Highways Maintainable At Public Expense
  - Rights Of Way
  - Salting Routes (Adverse)
  - Salting Routes (Precautionary)
  - School Crossing Patrols
  - Street Lights
  - Street Works
  - Weight Limits (Structural)
  - Weight Restricted Routes

Background Maps

Coordinates (480920, 263634)

Click on map to zoom in

Rights Reserved. Northamptonshire County Council Licence No. 100019331

Coordinates (480920, 263634)

MAP INFORMATION (AT POINT CLICKED)

Streets

GREAT BILLING WAY

General Information

Parish: Northampton

Electoral Division: Ecton Brook

County Councillor: Jamie Lane (Conservative)

District: NORTHAMPTON

Postcode Sector: NN3 8

Super Output Area: E01027175

IDACI Score: 0.282 (county average = 0.140)

IDACI Rank: 8669 out of 32482 (1 = most deprived)

ACORN Category: 4 - Moderate Means

ACORN Group: L - Post-Industrial Families

ACORN Type: 40 - Young working families


Easting: 481166m Northing: 263799m

Local intranet

13:22

## Screen Shot 2

Microsoft Internet Explorer

 The programme displayed represents the proposed scheduled highway schemes to be done on County roads (as at 18/04/08) by MGWSP for Sustainable Transport. THIS INFORMATION SHOULD NOT BE RELIED UPON TO CARRY OUT A PRIVATE SEARCH. If you have a query on any particular scheme, in the first instance, please contact the MGWSP representative named. The NCC contact name is also given. NOTE:-There are various stages to a scheme, please refer to STATUS to see current stage. To see all current WORKS on the highway, please go to the streetworks layer for mapping. For information about works on the Motorways & Trunk roads works, please visit the Highways Agency Web Site [www.highways.gov.uk](http://www.highways.gov.uk)

OK

