


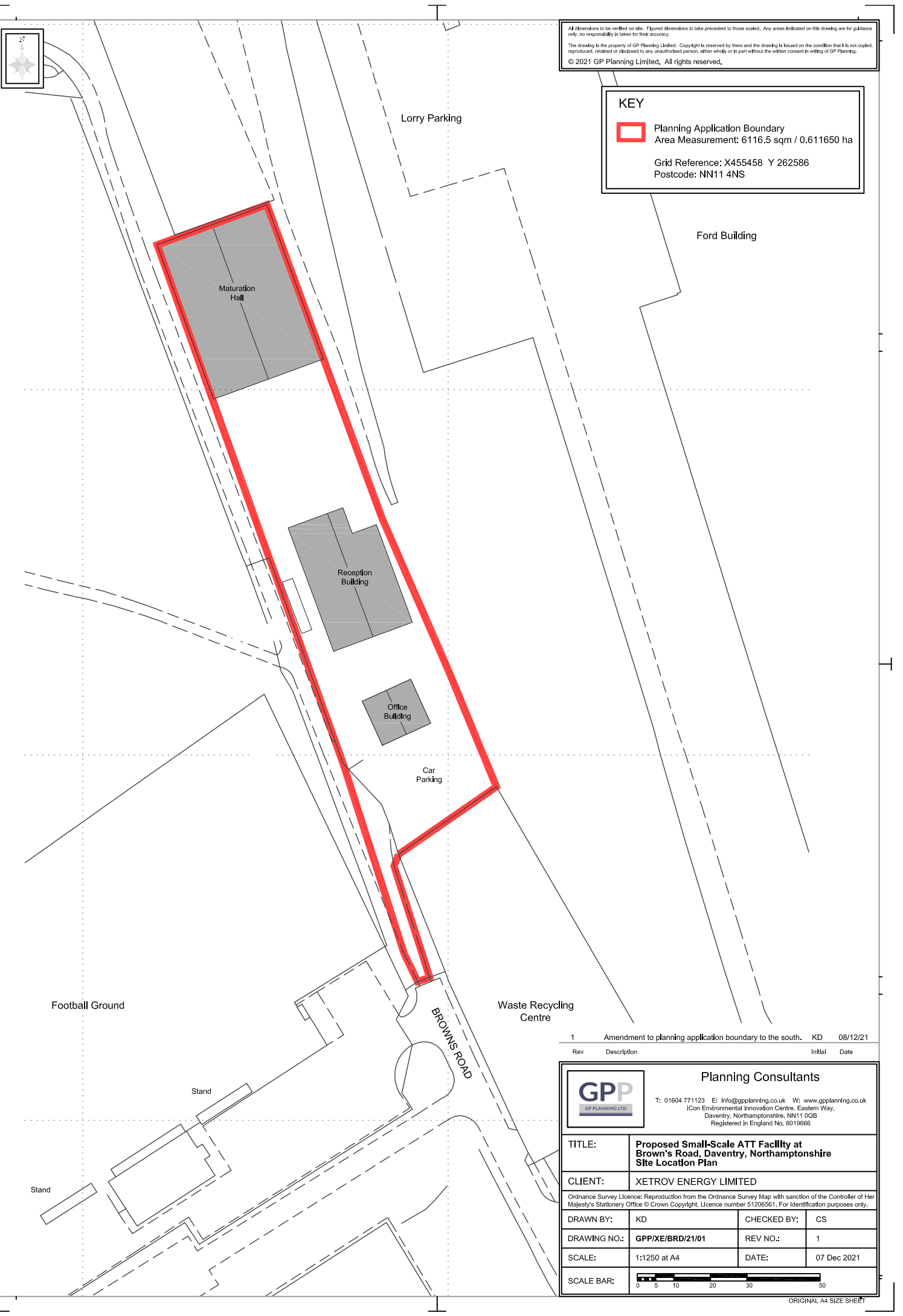


All dimensions to be verified on site. Figure dimensions to take precedent to those scaled. Any areas indicated on this drawing are for guidance only, no responsibility is taken for their accuracy.
 The drawing is the property of GP Planning Limited. Copyright is reserved by them and the drawing is issued on the condition that it is not copied, reproduced, retained or disclosed to any unauthorised person, either wholly or in part without the written consent in writing of GP Planning.
 © 2021 GP Planning Limited. All rights reserved.


KEY

 Planning Application Boundary
 Area Measurement: 6116.5 sqm / 0.611650 ha

Grid Reference: X455458 Y 262586
 Postcode: NN11 4NS



Rev	Description	Initial	Date
1	Amendment to planning application boundary to the south.	KD	08/12/21

		Planning Consultants <small>T: 01604 771123 E: Info@gpplanning.co.uk W: www.gpplanning.co.uk iCon Environmental Innovation Centre, Eastern Way, Daventry, Northamptonshire, NN11 0QB Registered in England No. 6019666</small>	
		TITLE: Proposed Small-Scale ATT Facility at Brown's Road, Daventry, Northamptonshire Site Location Plan	
CLIENT: XETROV ENERGY LIMITED		<small>Ordnance Survey Licence: Reproduction from the Ordnance Survey Map with sanction of the Controller of Her Majesty's Stationery Office © Crown Copyright. Licence number 51206561. For identification purposes only.</small>	
DRAWN BY:	KD	CHECKED BY:	CS
DRAWING NO.:	GPP/XE/BRD/21/01	REV NO.:	1
SCALE:	1:1250 at A4	DATE:	07 Dec 2021
SCALE BAR:	