





Notes

1. Reproduced from the Ordnance Survey Map with the permission of the Controller of Her Majesty's Stationary Office, Crown Copyright, Licence Number 100004910.
2. Site Survey Dated July 2019.

-  SUEZ Ownership Boundary
-  GF17 Existing Diverted Route
-  GF17 Legal Route
-  Photo Locations

Rev	subject	date



Darwen Resource Recovery Park, Lower Eccleshill Road, Darwen, BB3 5RP
Tel: 01254 819700, Fax: 01254 819749, Email: richard.bisset@sita.co.uk

Site	
Cranford Landfill Site	
Title	
Bridleway GF17 Continuation of Diversion	
Scale	
1:5000 on A3	
Date	
July 2019	
Drawing Ref	Drawn by
Crf-GF17-P10719	ST
	Checked by
	AW