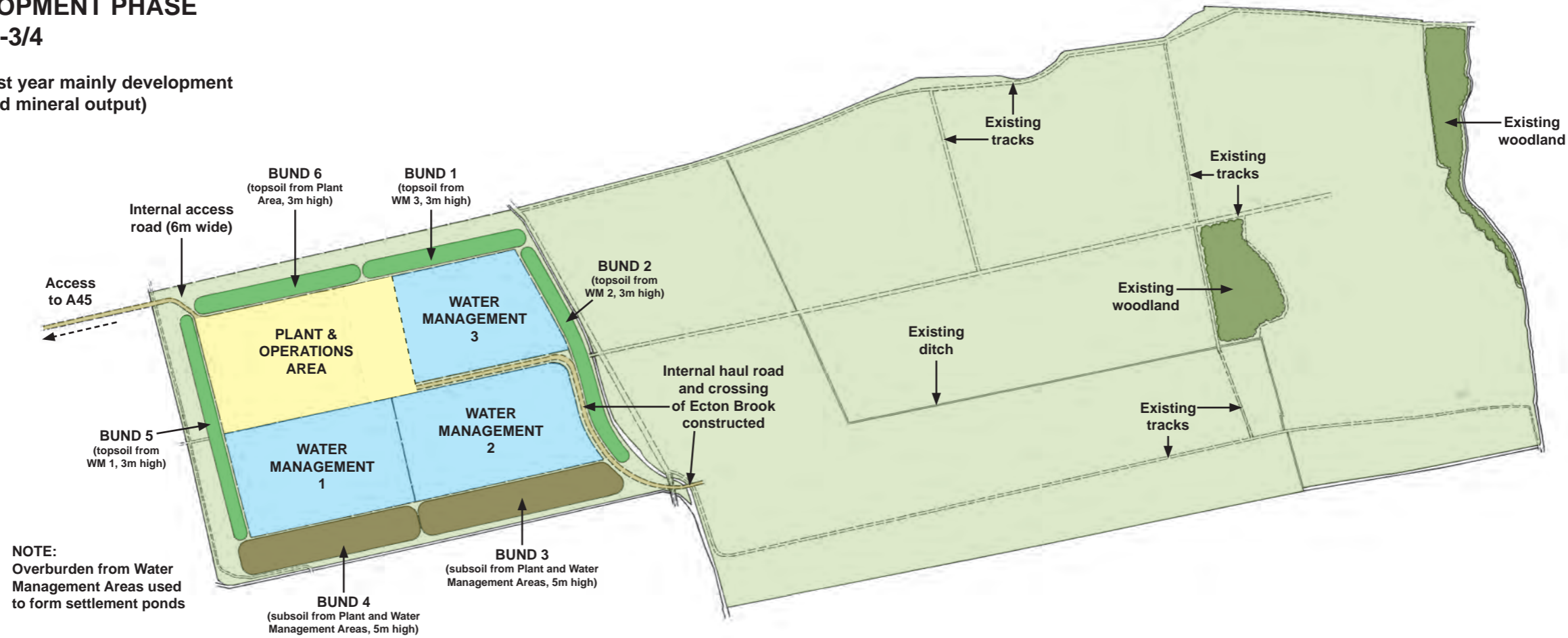


DEVELOPMENT PHASE

Years 1-3/4

(Note - First year mainly development with limited mineral output)

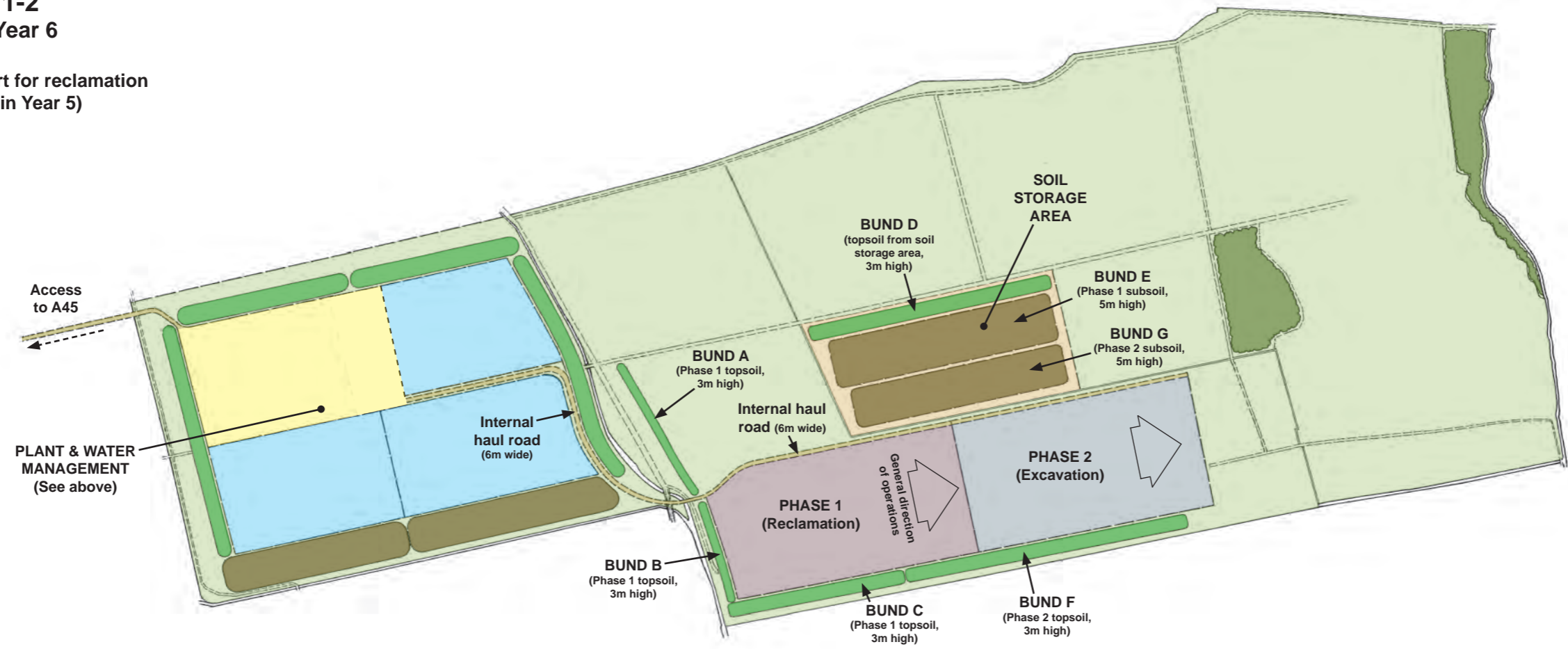


NOTE:
Overburden from Water Management Areas used to form settlement ponds

PHASES 1-2

Shown at Year 6

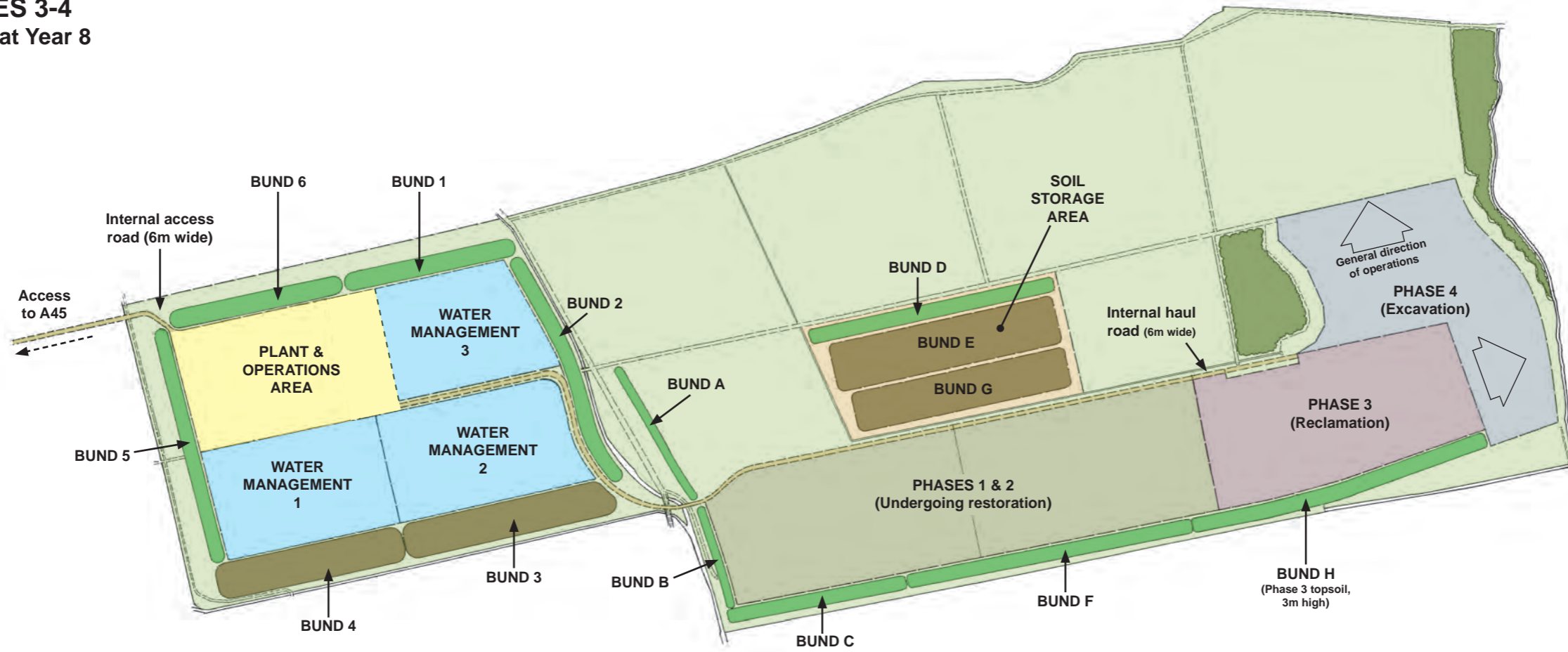
(Note - Import for reclamation commences in Year 5)



Version / amendment: 0047/PO/1 v5

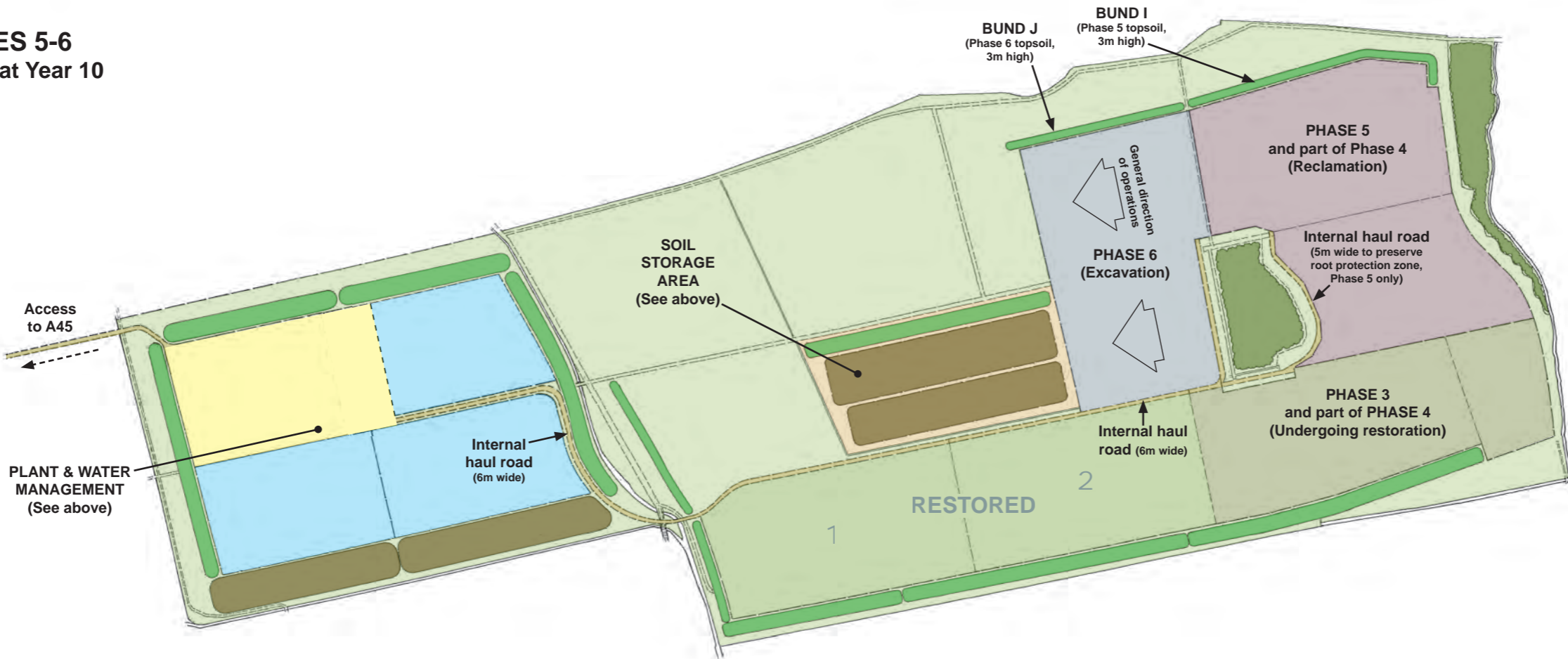


PHASES 3-4
Shown at Year 8



NOTE:
Topsoil from Phase 4
and subsoil from Phases
3 & 4 to be used directly
in reclamation

PHASES 5-6
Shown at Year 10

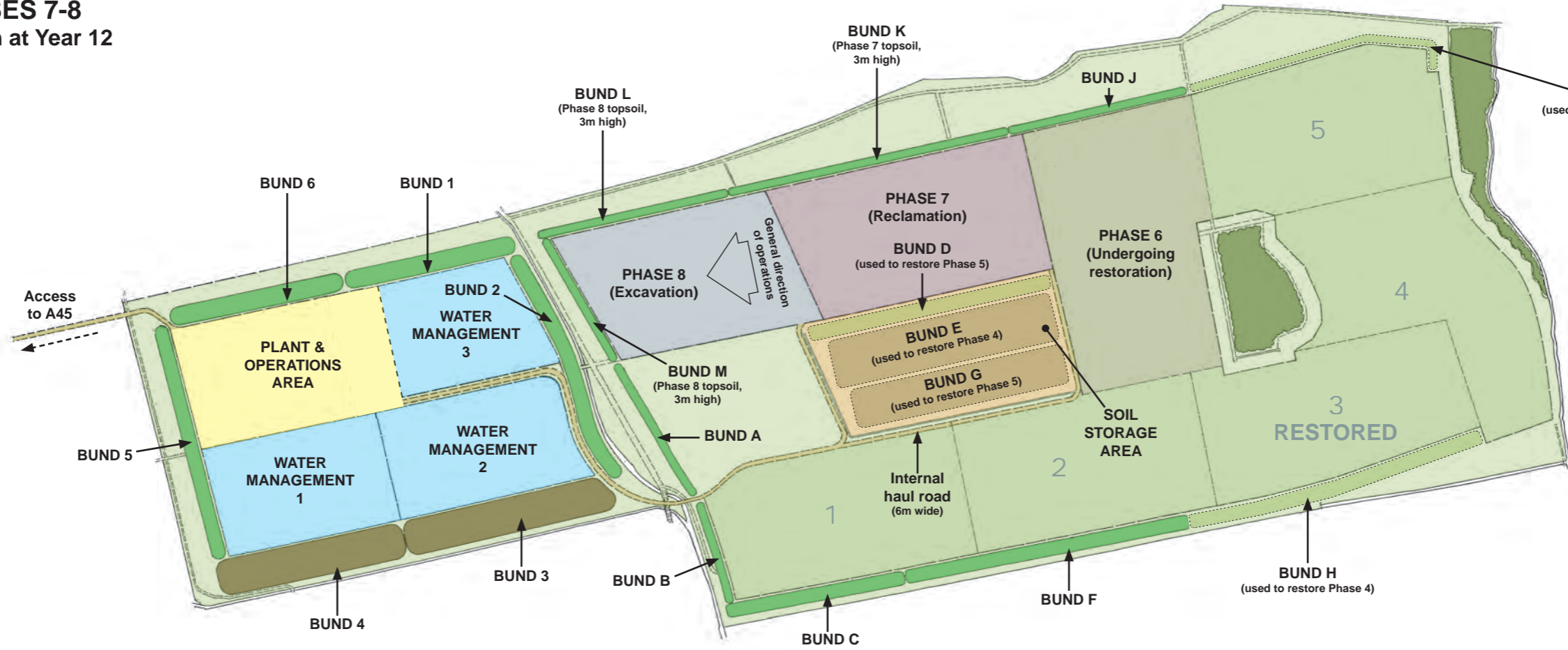


NOTE:
Subsoil from Phase 5
and subsequent phases
to be used directly in
reclamation

Version / amendment: 0047/PO/2 v5

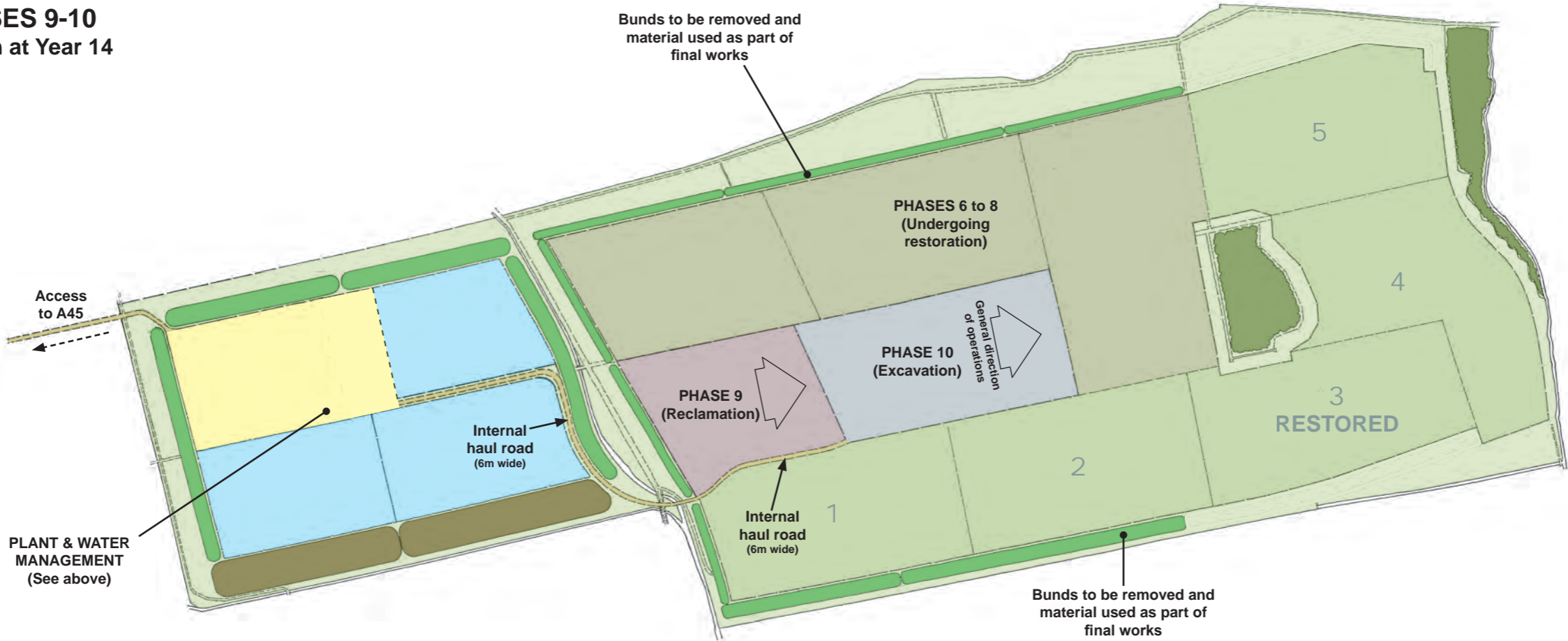


PHASES 7-8
Shown at Year 12



NOTE:
Subsoil from Phase 7
and subsequent phases
to be used directly in
reclamation

PHASES 9-10
Shown at Year 14

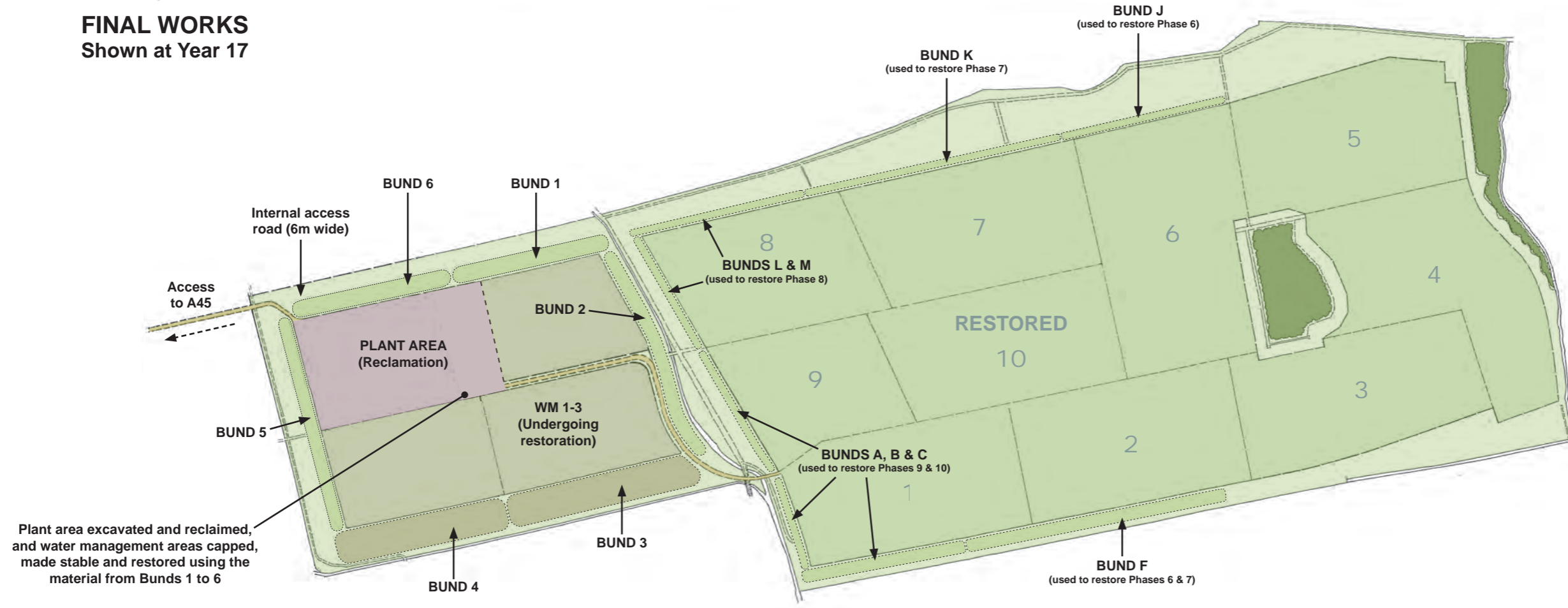


NOTE:
Topsoil and subsoil from
Phases 9 & 10 to be used
directly in reclamation

Version / amendment: 0047/PO/3 v6



FINAL WORKS Shown at Year 17



RESTORATION COMPLETED Year 20



Version / amendment: 0047/PO/4 v5