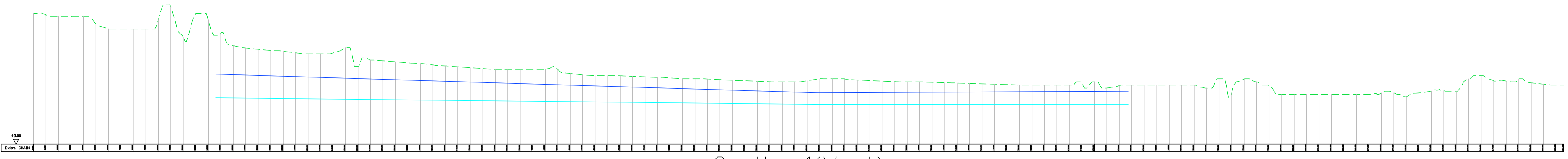
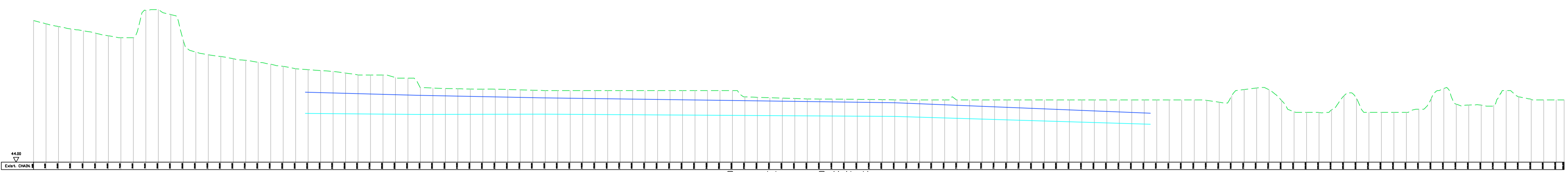


KEY:
 - - - - - EXISTING GROUND LEVEL
 ———— MAX WATER LEVEL
 (REFER TO NOTE 4)
 ———— MIN WATER LEVEL
 (REFER TO NOTE 4)

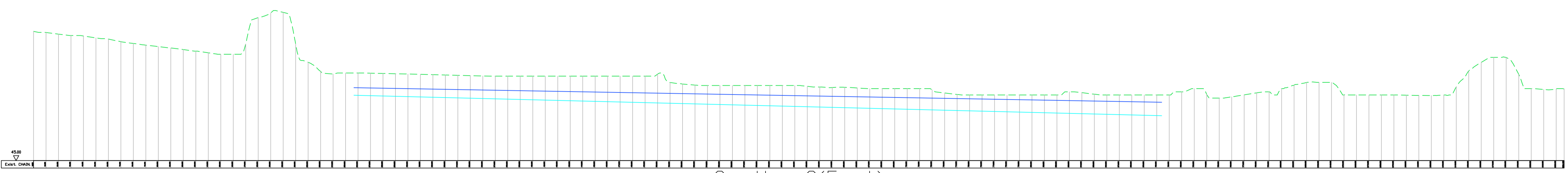
NOTES:
 1. FOR LOCATIONS OF SECTIONS REFER TO DRAWING F191 - 300.
 2. WATER LEVELS HAVE BEEN TAKEN FROM ON-SITE MONITORING WELLS. DATA COLLECTED BETWEEN NOVEMBER 2005 - MARCH 2012.
 3. GROUND PROFILE HAS BEEN PLOTTED USING LIDAR DATA.
 4. WATER SURFACES HAVE BEEN GENERATED FROM 14 POINTS ONLY SO ARE NOT TRULY REPRESENTATIVE THROUGHOUT THE SECTION.



Section 1 (West)



Section 2 (Mid)



Section 3 (East)

--	--	--	--	--	--

REV	DESCRIPTION	DE	DR	CH	PA	DATE
DESIGNED BY	DRAWN BY	CHECKED BY	PASSED BY			
-	DP	-	-		-	
SCALES @ A1 SIZE	DATE	ISSUE STATUS				
N.T.S.	20/07/2017	PLANNING				
10x VERTICAL						

PROJECT TITLE
**GREAT BILLING,
 NORTHAMPTONSHIRE**

DRAWING TITLE
**MAX/MIN
 GROUNDWATER
 LEVELS**

CLIENT
**ANGLIAN WATER SERVICES
 LTD**



Cannon Consulting Engineers
 Cambridge House, Kentford, Newmarket, Cambs, CB8 7PN
 Tel: +44 (0)1638 555 107
 info@cannonce.co.uk www.cannonce.co.uk

DRAWING NUMBER	REV.
F191 - 301	-