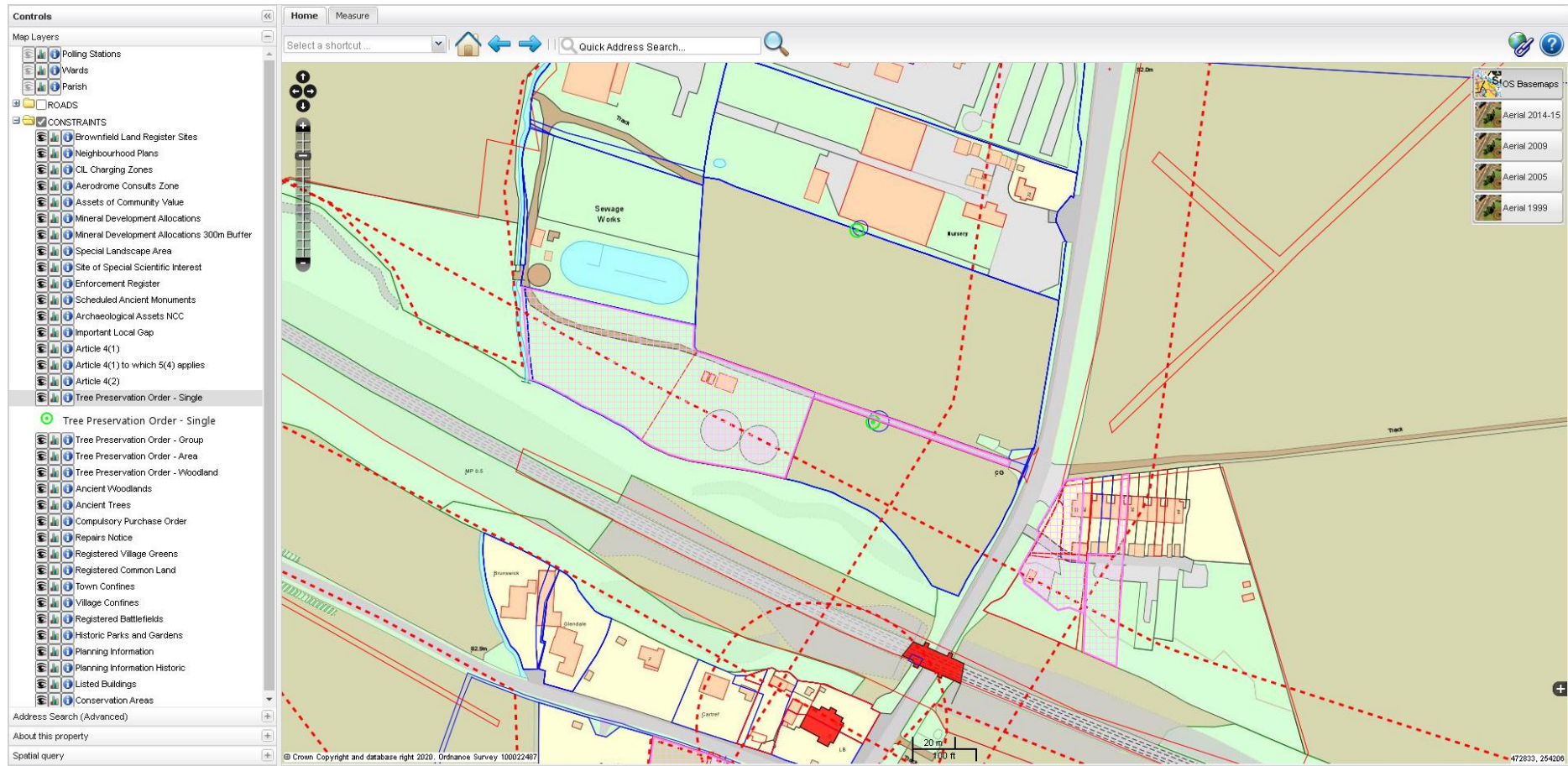


APPENDIX 2

OLD BLISWORTH TPO DETAILS



From Website Link:

<https://www.southnorthants.gov.uk/info/175/ecology-trees-and-hedges/88/trees/2>

South northants council

the left to zoom in.

- Add the address or postcode into the 'Quick Address Search...' box at the top of the page, click on the magnifying glass, then click on the correct address from the list.
- Click on the '+' box next to the 'CONSTRAINTS', then click on the text for 'Tree Preservation Order – Single', 'Tree Preservation Order – Group', 'Tree Preservation Order – Area' and 'Tree Preservation Order – Woodland' from the list. **All TPOs will now show on the map.**
- Click the '+' on the zoom bar on the left to zoom in.

View Online Maps

Apart from [limited exceptions](#), permission must be sought from us before any work is carried out on any tree which is covered by an order. Consent from us is not needed in respect of any works done by, or on behalf of, the [Forestry Commission](#) on land it owns or manages or in which it has an interest.

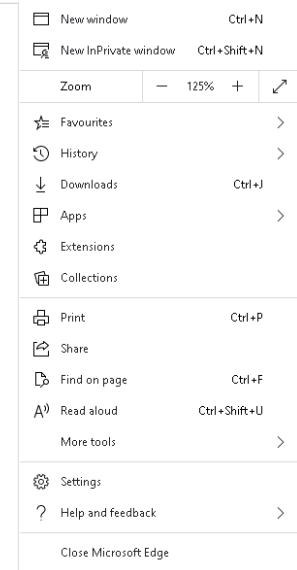
You must apply for consent by submitting a [Tree Works Consent Form](#), or you can [apply online](#) via the Planning Portal. A decision will be made within 6-8 weeks from when we receive your application.

Consent to for works on trees protected by an Order will only normally be given where there are sound arboricultural or environmental reasons to do so. If you are unsure please read the [latest position on protected trees](#). In granting permission, we may require replanting with a suitable species.

Unauthorised work on a tree with a TPO can result in prosecution with fines up to £20,000 per tree and a criminal record. In serious cases a person may be committed for trial in the Crown Court and, if convicted, is liable to an unlimited fine.

For further information on Trees and Tree Preservation Orders see:

- [Supplementary Planning Guidance documents on trees \(SPGs\)](#)
- [Tree Preservation Orders](#)



Controls

Map Layers

- Parish
- ROADS
- CONSTRAINTS
 - Brownfield Land Register Sites
 - Neighbourhood Plans
 - CIL Charging Zones
 - Aerodrome Consults Zone
 - Assets of Community Value
 - Mineral Development Allocations
 - Mineral Development Allocations 300m Buffer
 - Special Landscape Area
 - Site of Special Scientific Interest
 - Enforcement Register
 - Scheduled Ancient Monuments
 - Archaeological Assets NCC
 - Important Local Gap
 - Article 4(1)
 - Article 4(1) to which 5(4) applies
 - Article 4(2)
 - Tree Preservation Order - Single
 - Tree Preservation Order - Single
 - SNC
 - Registered Common Land
 - Town Confines
 - Village Confines
 - Registered Battlefields
 - Historic Parks and Gardens
 - Planning Information
 - Planning Information Historic
 - Listed Buildings
 - Conservation Areas

Address Search (Advanced) +

About this property +

Spatial query +

Home Measure

Select a shortcut ...

Quick Address Search...

OS Basemaps

- Aerial 2014-15
- Aerial 2009
- Aerial 2005
- Aerial 1999

Planning Information Historic

Application Number	Location	Proposal	Received Date	Decision	Decision Date	Planning Register
S/2000/0195/PT	PT Os 8229 Off Northampton Road Blisworth	Crown Lift And Clean Out One Oak Tree	11/02/2000	(10) Approval	29/03/2000	Website
S/1995/0606/P	Land Off Northampton Road Adj Youngs Nursery Blisworth	Variation Of Condition 11 (Restriction Of Use Of Buildings Adjacent To Northampton Road To Business Use Class B1) For Erection Of Buildings And Use Of Land For Use Within Class B1, B2 And B8.	03/07/1995	(10) Approval	24/08/1995	Website
S/2002/0103/EN	Land Off Northampton Road Blisworth	The temporary storage of HGV trailer backs (retrospective) (Appeal against an Enforcement Notice).	29/01/2002	(10) Appeal Dismissed (Against Enforcement)		Website
S/2001/0941/P	Land Off Northampton Road Blisworth	Temporary storage of HGV trailer backs (retrospective)	07/08/2001	(10) Appeal Dismissed (Against Refusal)	01/11/2001	Website
S/1995/0019/P	Land Off Northampton Road (Adj Youngs Nursery) Blisworth	Erection Of Buildings And Use Of Land For Use Within Class B1 (Business Use), B2 (General Industrial) And B8 (Storage And Distribution) - Outline	11/01/1995	(10) Approval	30/03/1995	Website
S/1998/0351/P	Land Off Northampton Road (Adj Youngs Nursery) Blisworth	Variation Of Condition No.01 On Approval S950019po To Extend Period For Submission Of Reserved Matters.	02/04/1998	(10) Approval	18/06/1998	Website
S/1995/0607/P	Land Off Northampton Road Adj Youngs Nursery Blisworth	Removal Of Condition 10 (Restricted Hours Of Work) On Planning Approval S950019po) For Erection Of Buildings And Use Of Land Within B1, B2 And B8.	03/07/1995	(10) Appeal Dismissed	27/02/1996	Website
S/2000/0337/P	Land Off Northampton Road (Adj Youngs Nursery) Blisworth	Erection Of Buildings And Use Of Land For Use Within Class B1 (Business), B2 (General Industrial) And B8 (Storage And Distribution) (Outline) (Variation Of Condition 1 On Permission S980351p)	16/03/2000	(10) Approval	11/09/2000	Website

Planning Information

Application Number	Location	Proposal	Received Date	Decision	Decision Date	Planning Register
S/2015/2998/N/A	Land at Arm Farm Milton Malsor	National Infrastructure Project consultation on ES Scoping Opinion for proposed Strategic Rail Freight Interchange - Rail Central.	15/12/2015	10 - Scoping Opinion Issued	07/01/2016	Website
S/2009/0792/PC	The Old Sewage Works Northampton Road Blisworth	Change of use to storage and transfer of hardcore waste and recycled aggregates	21/08/2009	10 - Objections Raised	17/09/2009	Website

Tree Preservation Order - Single

TPO Number	Species	Designated Date
12/1993	Oak	00:00:00

Enforcement Register

Notice Type	Enforcement Number	File Ref	Date of Issue	Effective Date	Complied	Complied Date
Enforcement Notice	ENF 306	E/2001/0184	00:00:00	31/01/2002	Yes	00:00:00

CIL Charging Zones

Description	Name	Charge	Website
CIL Charging Zones	Rural Areas	100 pounds (sites at or above affordable housing threshold) or 200 pounds (sites below affordable housing threshold)	Website

Neighbourhood Plans

Details: Neighbourhood Area: Neighbourhood Plan Status: Link:

© Crown Copyright and database right 2020. Ordnance Survey 100022487

472731_254285

TPO no 12/1993

Planning Application Display - S/2000/0195/PT

[Back to search results](#)

[Back to search](#)

Main Details	Consultees	Documents	Comments	Decision	Appeals	Online Maps
Application Number	S/2000/0195/PT	Status (1-10)	10 - Approved			
Address	Pt Os 8229 Off Northampton Road Blisworth	Parish	Blisworth			
		Easting	472809			
		Northing	254263			
Proposal	Crown Lift And Clean Out One Oak Tree					
Received Date	11/02/2000	Valid Date	11/02/2000	Decision Date	29/03/2000	
Expiry Date	07/04/2000	Committee Date	19/04/2000			
Application Type	Tree Preservation Order Consent					
Application Category	Exempt [NA, RG3, RG4, TPO, TCA, CW, W, EN, PRE, HRT					

Related documents

[Downloads](#)

[News](#)

[Events](#)

[Places](#)

Share this page





South
Northamptonshire
Council

Springfields Towcester Northants NN12 6AE
Tel: (01327) 322322 Fax: (01327) 322074 DX: 16938

Robert Tinlin Chief Executive

TOWN AND COUNTRY PLANNING ACT 1990
TOWN AND COUNTRY PLANNING (TREE PRESERVATION ORDER) REGULATIONS 1969
(AS AMENDED)

PERMISSION TO CUT DOWN TREE(S) THE SUBJECT OF A TREE PRESERVATION ORDER

To: G WHITE
C/O SHOOSMITHS
THE LAKES
NORTHAMPTON
NN4 7SH

Application No: S000195PT
Application Date: 11 Feb 2000
Decision Date: 29 Mar 2000

SOUTH NORTHAMPTONSHIRE COUNCIL in pursuance of its
powers under the above mentioned Act hereby permit


CROWN LIFT AND CLEAN OUT ONE OAK
TREE
At PT OS 8229
OFF NORTHAMPTON ROAD
BLISWORTH

in accordance with the application submitted and
the conditions specified hereunder

- 1 THE WORK SHALL BE CARRIED OUT TO BS.3998; 1989 AND ALL RELEVANT SAFETY GUIDELINES.

The reasons for the Council's decision to grant permission
subject to the conditions hereinbefore specified are

- 1 IN THE INTERESTS OF GOOD ARBORICULTURAL PRACTICE.


Deputy Chief Executive