









KEY

- 
2km Diameter
- 
1km Diameter
- 
Site - H Collins & Son including proposed planning application boundary
- 
Listed Buildings
- 
Brook/Stream
- 
Footpath
- 
Deciduous Woodland
- 
Prevailing Wind Direction - South West



© 2020 GP PLANNING LTD All Rights Reserved

DRAWN BY: KD

DRAWING NO.: GPP/HC/R/20/03

SCALE: NTS

CHECKED BY: CS

REV NO.: 02 - Proposed Planning Application Boundary updated 25/04/22

DATE: 06/07/2020

Brockhall Estate, Hill Farm, Gayton Road,
Rothersthorpe, Northamptonshire

H COLLINS & SON

SITE RECEPTOR PLAN

