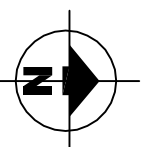


 Application Boundary

 Other and under the Applicant's control.

 Extent of existing Rushton landfill site.



MICK GEORGE 

Client: **Cook Lubbock & Co**

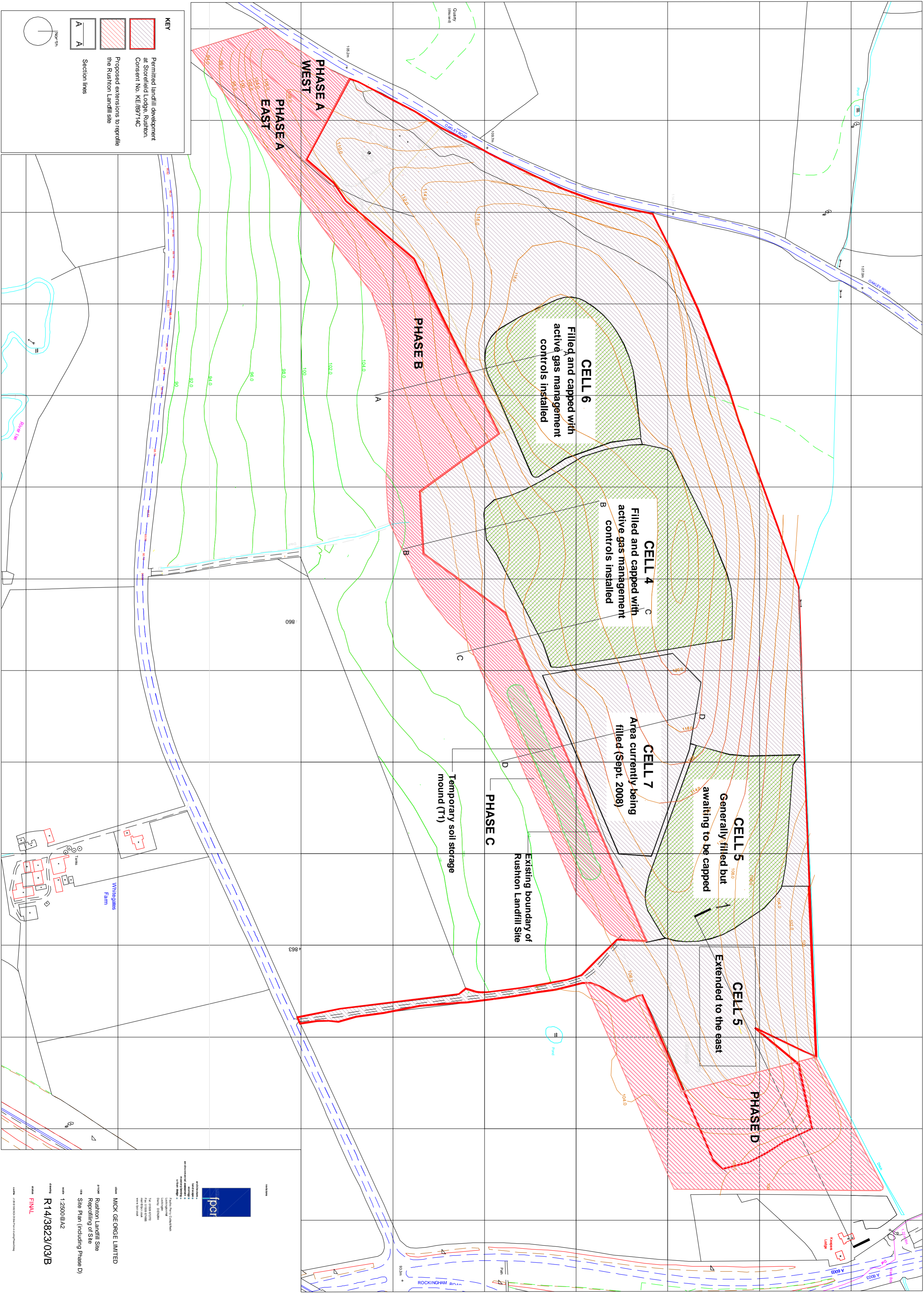
Location: **Rushton**


Project: **Rushton Phase D Extension**

Title: **Site Location Plan**

Scale: **1:10000 at A3** Date: **Oct 2008**

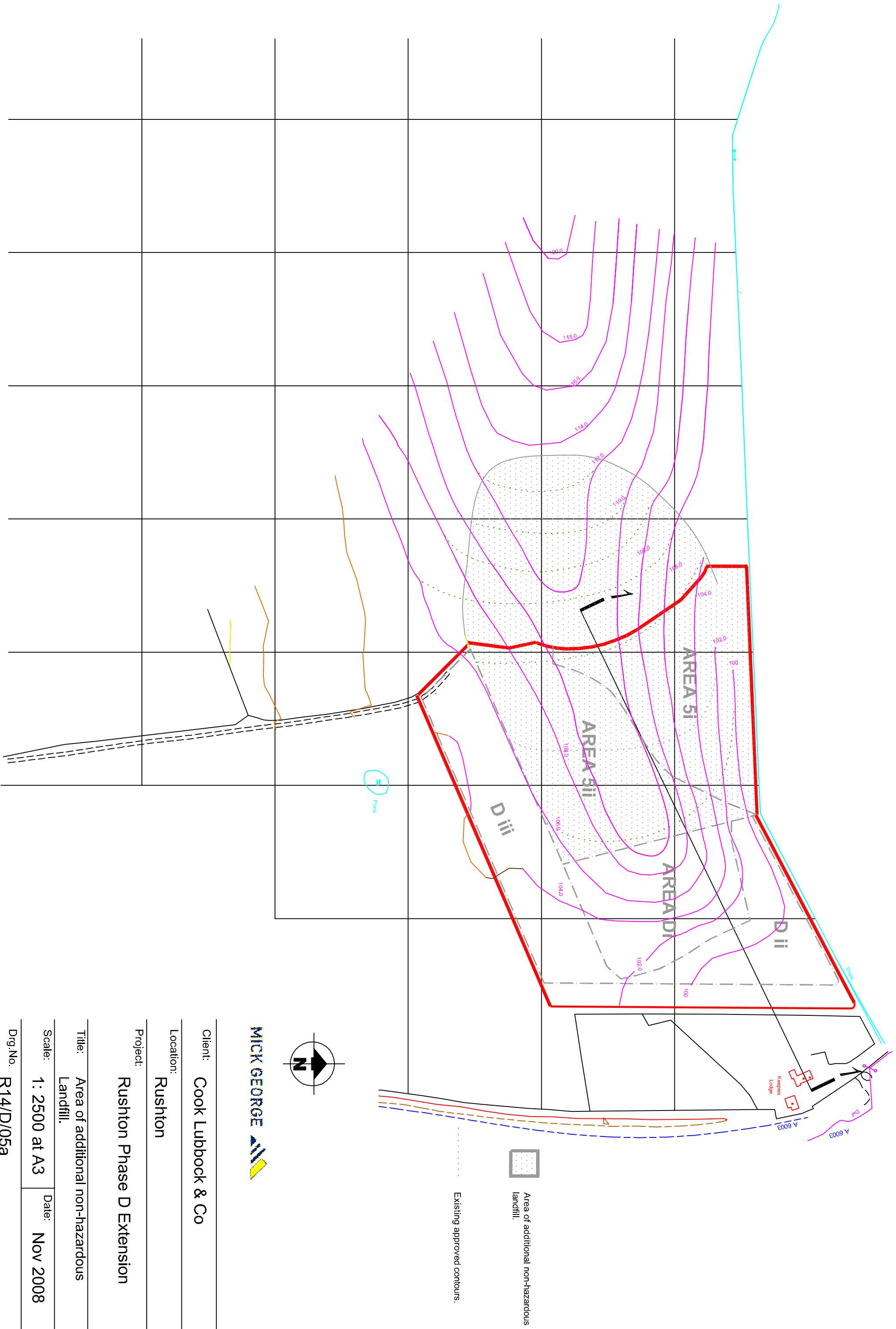
Dwg.No. **R14/D/01**





 fpcr
 Environmental
 Engineering
 Planning
 Construction
 Management
 Services
 11th Floor, 100 Broad Street
 Birmingham B1 2JN
 Tel: 0121 633 0222
 Fax: 0121 633 0228
 www.fpcr.co.uk

CLIENT: MICK GEORGE LIMITED
 PROJECT: Rushton Landfill Site
 Reprofile of Site
 Site Plan (Including Phase D)
 SCALE: 1:2500 @ A2
 DRAWING: R14/3823/03/B
 DATE: 11/01/14
 STATUS: FINAL



Client: Cook Lubbock & Co

Location: Rushton

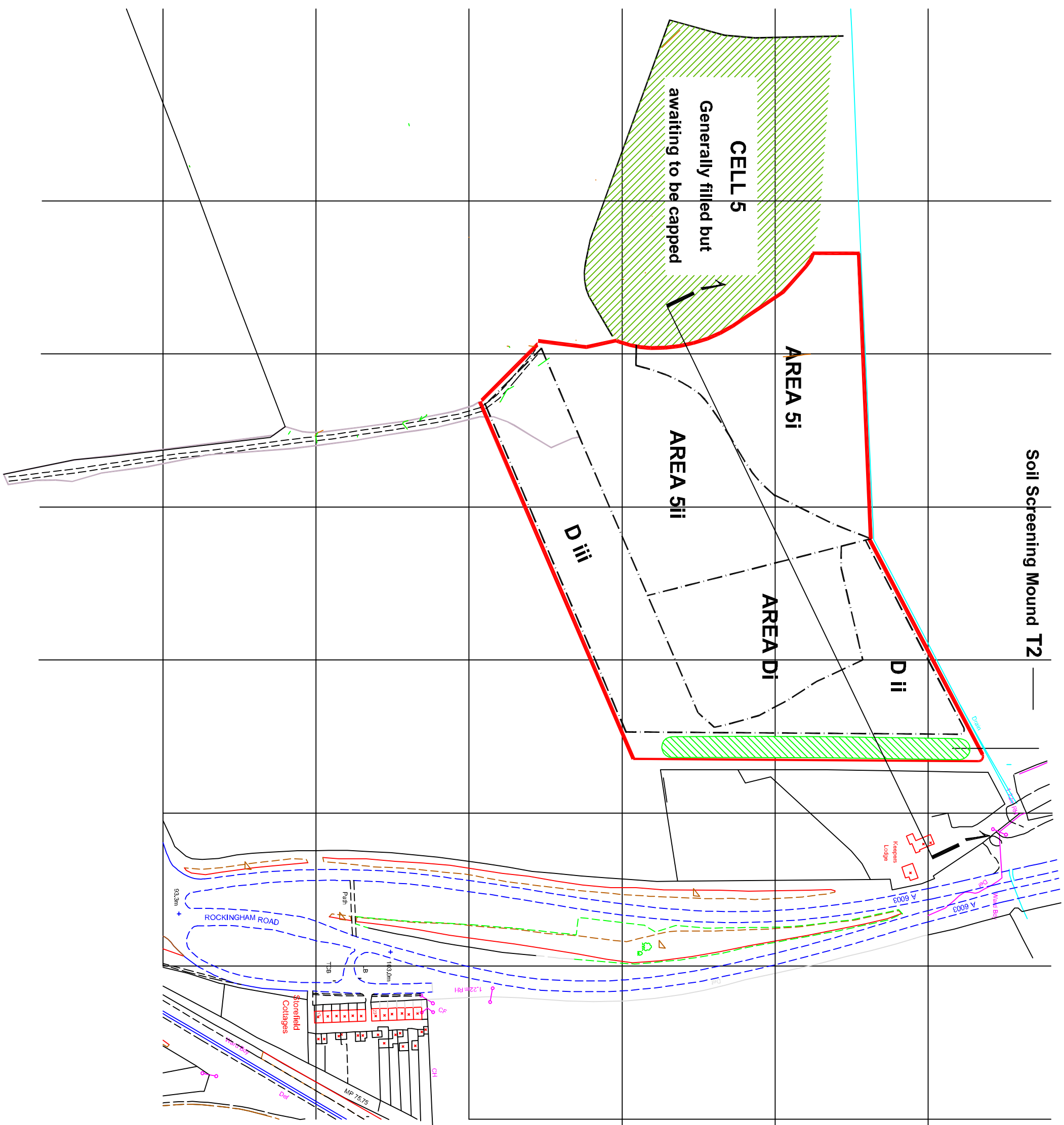
Project: Rushton Phase D Extension

Title: Area of additional non-hazardous Landfill.

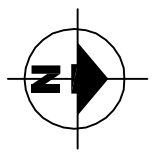
Scale: 1 : 2500 at A3

Date: Nov 2008

Drng.No. R14/D/05a



 Application Boundary



MICK GEORGE 

Client: **Cook Lubbock & Co.**

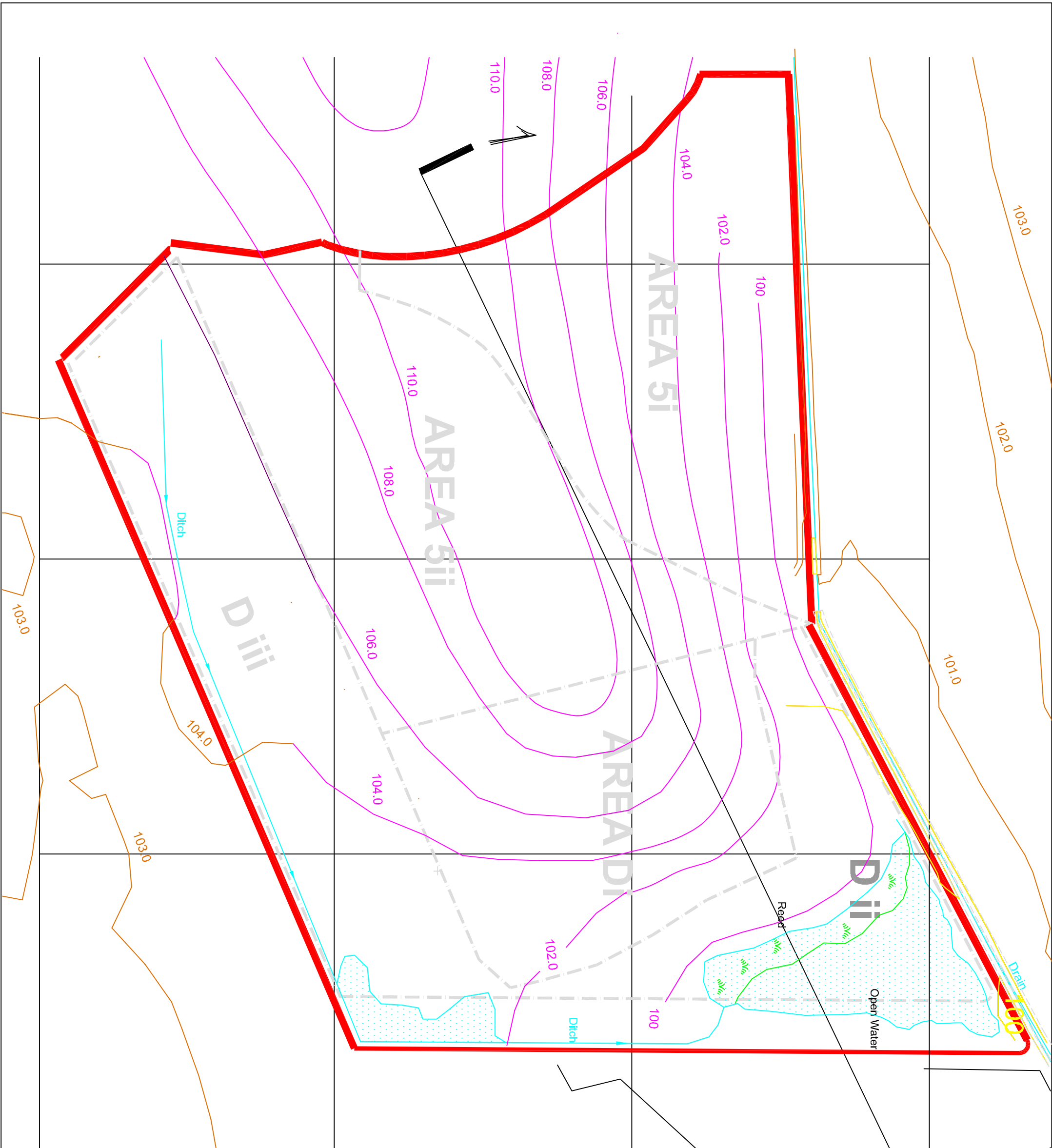
Location: **Rushton**

Project: **Rushton Phase D Extension**

Title: **Phased Working**

Scale: **1:2500 at A3** Date: **Oct 2008**

Drwg.No. **R14/D/02**

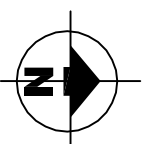


Keepers Lodge

Keepers Lodge

A 6003

A 6003



MICK GEORGE



Client:
Cook Lubbock & Co

Location:
Rushton

Project:
Rushton Phase D Extension

Title:
Proposed Pre-Settlement Contours

Scale:
1: 1250 at A3

Date:
Dec 2008


Dwg.No.
R14/D/06

Area 5

Phase D

Topsail Mound T2 in place during initial landscaping operations.

Keeper Lodge



Wet land & open water established following completion of Areas Di, Dii & Diii.



Client: Cook Lubbock & Co

Location: Rushton

Project: Rushton Phase D

Title: Cross-Section 1-1

Scale: 1 : 1000 at A3 Date: Dec 2008

Dwg.No. R14/D/04