

**NORTHAMPTONSHIRE
TOWN AND COUNTRY PLANNING ACTS
PART 1**

For Office Use ONLY
Application No
Date Application Received

APPLICATION FOR PERMISSION TO CARRY OUT DEVELOPMENT
5 copies of this form and plans should be submitted
to the County Planning Authority

<p>1 Name of Applicant Northamptonshire County Council</p> <p>Address: (Children & Young People's Service) PO Box 216 John Dryden House, 8-10 The Lakes, Northampton</p> <p>Post Code NN4 7DD</p> <p>Name of Agent Lend Lease Projects</p> <p>Profession:</p> <p>Address of Agent PO Box 128 County Hall Guildhall Road Northampton</p> <p>Post Code NN1 1AS</p> <p>Tel. No 01604 236925</p>	<p>Tel. No</p>															
<p>2 LOCATION - State the full address or location of the land/buildings to which the application relates:</p> <p>Park Junior School, Great Park Street Wellingborough NN8 4PH Town/Parish- Wellingborough</p> <p>The site must be clearly outlined in red on the accompanying plans which should be based on an Ordnance Survey Map</p> <table border="1"> <tr> <td>Please state</td> <td>Area of Site</td> <td>Acres</td> <td>Hectares</td> <td>0.48 approx.</td> </tr> <tr> <td></td> <td>Frontage</td> <td>Feet</td> <td>Metres</td> <td>110 approx.</td> </tr> <tr> <td></td> <td>Depth</td> <td>Feet</td> <td>Metres</td> <td>190 approx. (overall)</td> </tr> </table>		Please state	Area of Site	Acres	Hectares	0.48 approx.		Frontage	Feet	Metres	110 approx.		Depth	Feet	Metres	190 approx. (overall)
Please state	Area of Site	Acres	Hectares	0.48 approx.												
	Frontage	Feet	Metres	110 approx.												
	Depth	Feet	Metres	190 approx. (overall)												
<p>3 INTEREST IN LAND State particulars of the applicant's interest in the land/buildings which is the subject of this application [eg owner, lessee, prospective purchaser etc.] Owner</p> <p>Does the applicant have an interest in adjoining land? NO</p> <p>If YES, the area should be clearly outlined in blue on accompanying plans.</p>																
<p>4 LISTED BUILDINGS Is a 'listed building' affected by the proposal NO</p>																
<p>5 PARTICULARS OF DEVELOPMENT [INCLUDING CHANGE OF USE]</p> <p>(a) Describe the proposed development:</p> <p>Proposed Designated Special Needs Provision including internal alterations to form new reception area, staff areas, meeting room, toilet facilities etc. and addressing DDA requirements.</p> <p>(b) State whether the proposal involves:</p> <p>(i) New Buildings NO If residential development, state number and type of dwelling units proposed, if known, eg Houses, Bungalows, Flats etc: N/A</p> <p>(ii) Alteration or extension YES</p> <p>(iii) Change of use NO</p> <p>(iv) Construction of a new access to a highway NO Vehicular NO Pedestrian NO</p> <p>(v) Alteration of an existing access to a highway NO Vehicular NO Pedestrian NO</p> <p>(c) Details of existing access: 5m</p> <p>Has applicant full control? YES If NO, is a legal right of way enjoyed? N/A</p>																

6 TYPE OF APPLICATION

Is this application for:

- | | |
|---|-----|
| (a) outline planning permission? | NO |
| (b) full planning permission? | YES |
| (c) approval of reserved matters? | NO |
| (d) renewal of temporary permission? | NO |
| (e) retention of building or continuance of use without complying with conditions of previous permission? | NO |

State Application No and date of any previous planning decision Application No. N/A

Date N/A

If the answer to (c) or (e) above is YES, state Condition No(s)

7 PARTICULARS OF PRESENT AND PREVIOUS USE OF BUILDINGS OR LAND

State

- | | |
|--|-----------------|
| (a) Present use of buildings/land | (a) Educational |
| (b) If vacant, the last previous use and date when last used, if known | (b) N/A |

8 BUILDINGS: If the application relates to the erection, alteration or extension of buildings state the materials to be used for the exterior of the building


- | | |
|---|---|
| (a) Roof [type of tiles or covering]
Material: Single ply membrane flat roof
Construction: | (b) External Walls [type of facing]
Material: Blue facing brick plinth to match existing Red western red cedar weather boarding. Galvanised metal flats / western red cedar sunscreens. Aluminium powder coated windows. Galvanised external stairs and associated landing. |
|---|---|

9 ADDITIONAL INFORMATION

- (a) How is it proposed to dispose of:
- | |
|---|
| i Surface Water: Via the existing system |
| ii Foul Sewage: Via the existing system |
- (b) State the number of trees to be felled to enable the development to take place: **2 small within existing enclosure**
- (c) If the proposal involves INDUSTRIAL and/or COMMERCIAL premises, please state the total industrial and/or commercial floor space to be created and complete PART II FORM:
sq ft sq metres
- (d) If the proposal is for the erection of an AGRICULTURAL/HORTICULTURAL dwelling, please complete PART III FORM
- (e) If the proposal is for the extraction of MINERALS please complete PART IV FORM
- (f) Does a public right of way exist within the site of the proposed development? **NO**

I hereby apply for permission/approval in respect of the particulars above and in the accompanying plans and drawings

Signed

 **for LEASE PROTECTS**

On behalf of **Northamptonshire County Council** Date **21st December 2006**

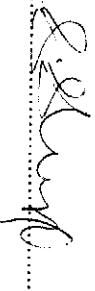
TOWN AND COUNTRY PLANNING ACT 1990 - SECTION 66

**Complete and sign either Certificate A or Certificate B
AND
Delete either #1 or #2 of the Agricultural Holdings Certificate and sign**

• **CERTIFICATE A**

I certify that on the day 21 days before the date of the accompanying application, nobody, except the applicant was the owner (a) of any part of the land to which the application relates.

Signed



On behalf of **Northamptonshire County Council** Date **21st December 2006**

• **CERTIFICATE B**

I certify that the applicant has given the requisite notice (b) to everyone else who, on the day 21 days before the date of the accompanying application, was the owner (a) of any part of the land to which the application relates, as listed below:

Owner's Name **Address at which notice was served** **Date on which notice was served**

Signed

On behalf of Date

• **AGRICULTURAL HOLDINGS CERTIFICATE (c)**


#1 None of the land to which the application relates is, or is part of, an agricultural holding.

OR

#2 The applicant has given the requisite notice to every person other than itself who, on the day 21 days before the date of the application, was a tenant of an agricultural holding on all or part of the land to which the application relates, as follows

Tenant's Name **Address at which notice was served** **Date on which notice was served**

Signed



On behalf of **Northamptonshire County Council** Date **21st December 2006**