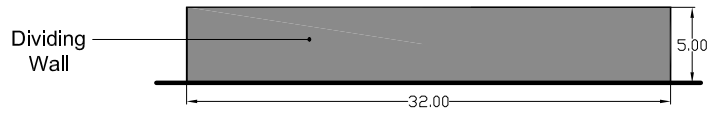
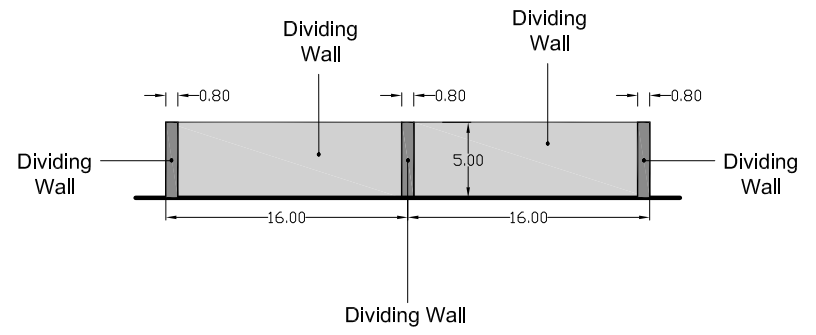




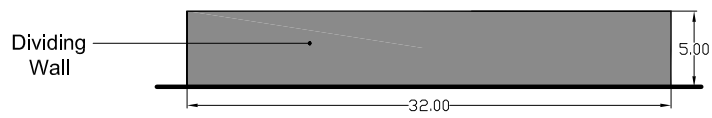
North Elevation



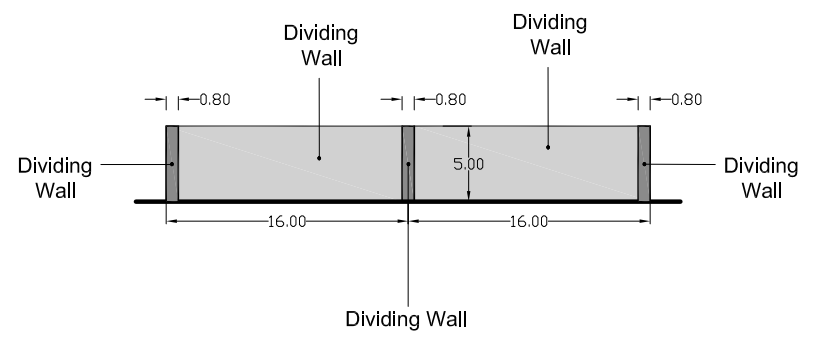
East Elevation



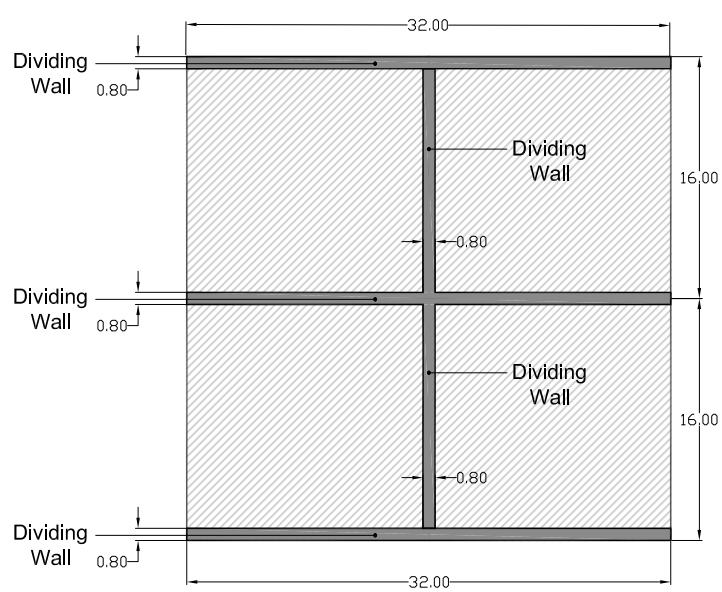
South Elevation



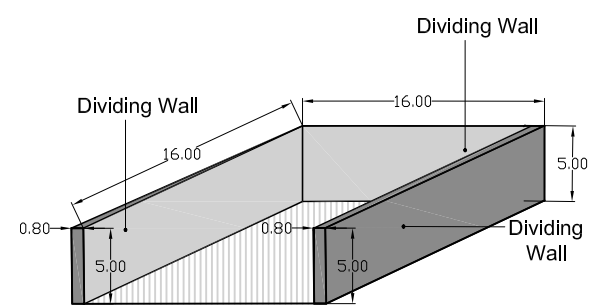
West Elevation




Floor Plan



Single Storage Bay



Rev	Description	Initial	Date
3	Bays amended to 16m x 16m x 5m.	KD	08/02/17
2	Bays amended to 30m x 34m x 5m.	KD	20/10/16

		<b>Environmental Consultants</b>	
<small>T: 01604 771123 F: 01604 771086 E: info@gppplanning.co.uk                  The Stables, Long Lane, East Haddon, Northamptonshire, NN6 8DU                  Registered in England No. 6019666</small>			
<b>TITLE:</b> Agricultural Yard at Pebble Hall, Teddingworth Proposed Storage Bays - Indicative Elevations			
<b>CLIENT:</b> Welland Waste Management			
<small>Ordnance Survey Licence: Reproduction from the Ordnance Survey Map with sanction of the Controller of Her Majesty's Stationery Office © Crown Copyright, Licence number 51206561. For identification purposes only.</small>			
<b>DRAWN BY:</b>	KD	<b>CHECKED BY:</b>	SE
<b>DRAWING NO.:</b>	GPP/WWW/PHWY/16/06	<b>REV NO.:</b>	3
<b>SCALE:</b>	1:200 at A3	<b>DATE:</b>	15 March 2016
<b>SCALE BAR:</b>	