


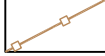
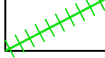
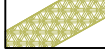








All dimensions to be verified on site. Figured dimensions to take precedent to those scaled. Any areas indicated on this drawing are for guidance only, no responsibility is taken for their accuracy.
 The drawing is the property of GP Planning Limited. Copyright is reserved by them and the drawing is issued on the condition that it is not copied, reproduced, retained or disclosed to any unauthorised person, either wholly or in part without the written consent in writing of GP Planning.
 © 2018 GP Planning Limited. All rights reserved.

KEY

-  Waste Reception & Storage Building
-  Concrete Area
-  Litter Fencing
-  Fencing
-  Gale Breaker
-  Bund
-  Dry Mixed Recyclables Concrete Bay (18m x 20m)
-  Surface Water Drainage Lagoon
-  Vehicle movement to Existing Green Waste Reception Area
-  Vehicle movement to Dry Mixed Recyclables / Food Skip



Rev	Description	Initial	Date
 Planning Consultants T: 01804 771123 E: info@gppanning.co.uk W: www.gppanning.co.uk Icon Environmental Innovation Centre, Eastern Way, Daventry, Northamptonshire, NN11 0CS Registered in England No. 6019666			
TITLE:		Kilsby Composting & Recycling Site at Daventry Road, Kilsby, Rugby Site Layout Plan	
CLIENT:		TW Composting Limited	
<small>Ordnance Survey Licence; Reproduction from the Ordnance Survey Map with sanction of the Controller of Her Majesty's Stationery Office © Crown Copyright. Licence number 51206561. For identification purposes only.</small>			
DRAWN BY:	KD	CHECKED BY:	CS / KAD
DRAWING NO.:	GPP/SP/KIL/18/03	REV NO.:	1
SCALE:	1:500 at A3	DATE:	08 Mar 2018
SCALE BAR:			